






**KEY**

-  Navigable Middle Level Watercourses
-  Non-Navigable Middle Level Watercourses
-  Environment Agency Rivers
-  Middle Level Catchment Boundary
-  'A' Roads

